

# REGION 2 - Lower Mainland

The Management Unit boundaries indicated on the map below are shown only as a reference to help anglers locate waters in the region. For more precise Management Unit boundaries, please consult one of the commercial Recreational Atlases available for B.C.

## FOR SALMON INFORMATION

Fisheries and Oceans Canada

District Offices (DFO)

Chilliwack:	(604) 824-3300
Delta:	(604) 666-8266
Langley:	(604) 607-4150
Mission:	(604) 814-1055
Pender Harbour	(604) 883-3050
Powell River	(604) 485-7963
Vancouver/Steveston/ Squamish	(604) 664-9250
Shellfish Information line:	(604) 666-2828

## Exotic Alert: Atlantic Salmon

Please refer to the salmon section, p. 4



## Fish and Wildlife Regional Office

(604) 586-4400  
10428-153rd St., Surrey, B.C. V3R 1E1

## Fraser Valley Trout Hatchery

(604) 504-4709  
34345 Vye Rd, Abbotsford, B.C. V2S 4N2

## R.A.P.P.

### Report All Poachers and Polluters

Conservation Officer 24 Hour Hotline

1-877-952-RAPP (7277)

Cellular Dial #7277

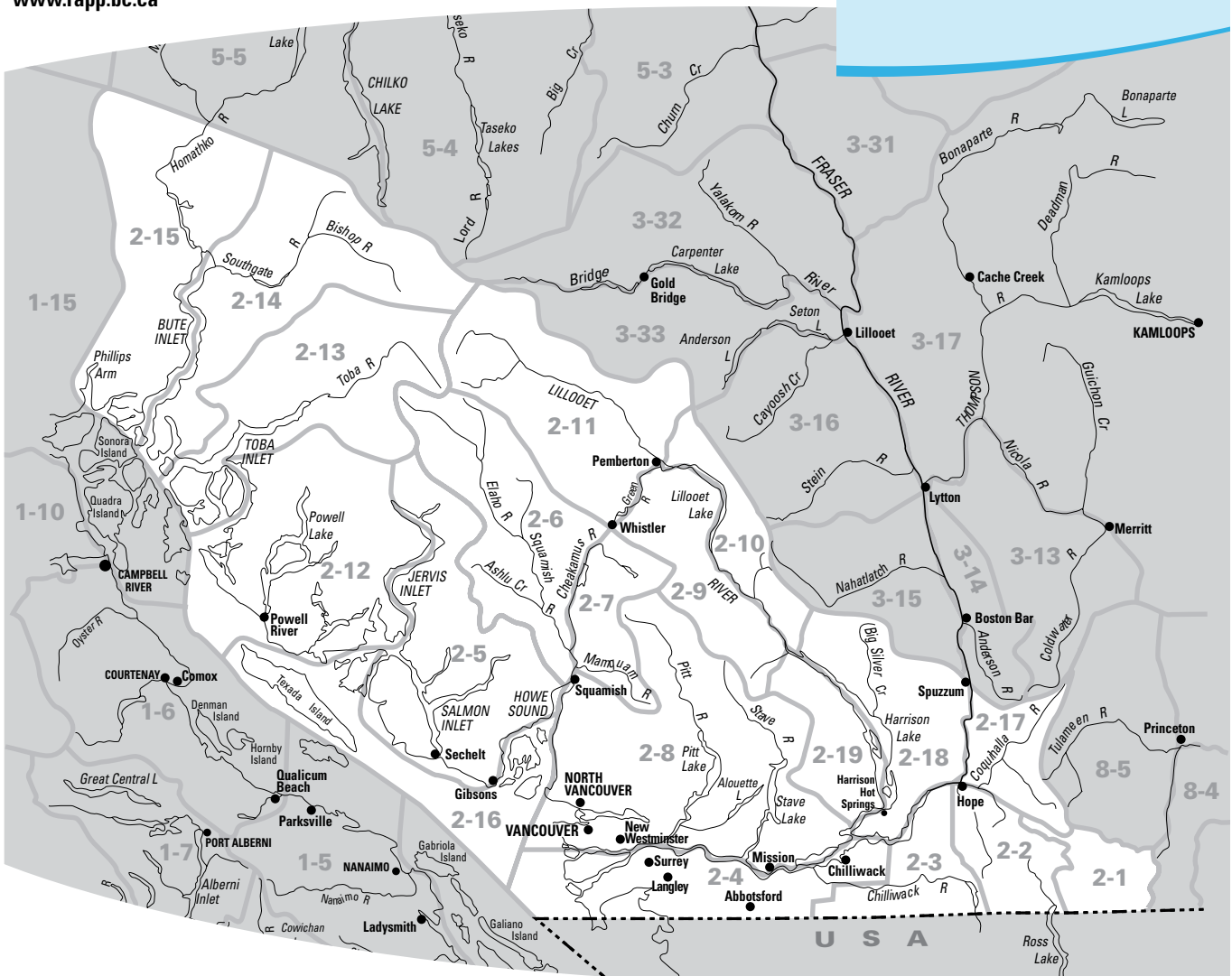
Please refer to page 85 for more information

[www.rapp.bc.ca](http://www.rapp.bc.ca)

## Conservation Officer Service Fields Offices

Please call **1-800-731-6373** for recorded information or to make an appointment at any of the following Field Offices:

Chilliwack, Maple Ridge, Powell River,  
Sechelt, Surrey and Squamish



# REGION 2 - Lower Mainland

## REGIONAL REGULATIONS

### GENERAL RESTRICTIONS

**NO FISHING:** in any lake in the **Malcolm Knapp Research Forest** near Maple Ridge.

**Single barbless hook:** must be used in all streams of Region 2, all year. See definition of "angle" and "streams" on page 88.

**Dead fin fish as bait:** only permitted in Region 2 when sport fishing for sturgeon in the Fraser River. See page 9 for details.

#### Steelhead fishing in the Lower Mainland Region:

Your basic licence must be validated with a Conservation Surcharge Stamp if you intend to fish for **steelhead** anywhere in B.C. Please see page 7 for details.

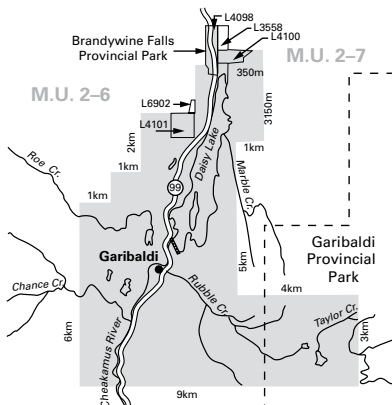
**When you have caught and retained your daily quota of hatchery steelhead from any water, you must stop fishing that water for the remainder of that day.**

**Protected Species:** it is illegal to fish for or catch and then keep protected species. In Region 2, these include:

- Nooksack dace
- Salish sucker
- Green sturgeon
- Cultus Lake sculpin

See page 10 for details.

### GARIBALDI CIVIL DEFENCE ZONE



#### Notice to Anglers

The area known as the Garibaldi Civil Defence Zone is a high risk slide area. People who fish in this area do so at **THEIR OWN RISK**.

#### IMPORTANT:

Check website for in-season changes or closure dates for the 2014/2015 season [www.env.gov.bc.ca/fw/fish/regulations](http://www.env.gov.bc.ca/fw/fish/regulations)

### REGIONAL DAILY CATCH QUOTAS

(See tables for exceptions)

**Trout/char:** 4, but not more than

- 1 over 50 cm (2 hatchery steelhead over 50 cm allowed)
- 2 from streams (must be hatchery)
- 1 char (bull trout, Dolly Varden, or lake trout)

**And you must release:**

- Wild trout/char from streams
- All wild steelhead
- Trout/char under 30 cm from streams (must be hatchery)

**Note:** There is no general minimum size limit for trout in lakes

**Kokanee:** 5 (none from streams)

**Whitefish:** 15 (all species combined)

**Crappie:** 20

**Bass:** 4 (largemouth and/or smallmouth combined)

**White Sturgeon:** CATCH AND RELEASE ONLY

**Crayfish:** 25

### POSSESSION QUOTAS

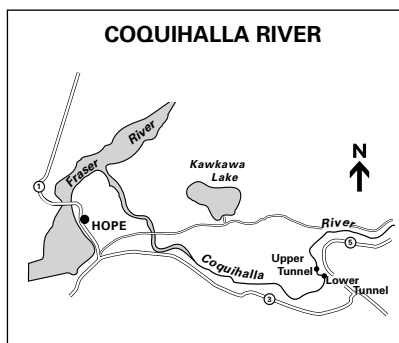
Possession quotas = 2 daily quotas

### ANNUAL CATCH QUOTAS

Annual catch quota for all B.C.:  
10 steelhead per licence year (only hatchery steelhead may be retained in B.C.)

### DAILY & ANNUAL CATCH QUOTAS FOR SALMON

Please refer to the NOTICE on page 4 for Salmon Regulations.



### TABLE LEGEND

See the following tables for exceptions and additional regulations on specific waters.



- ➔ Stocked Lake (not all stocked lakes listed, see p. 85)
- \* Including tributaries
- ★ Wheelchair Accessible
- ⊗ Age Restricted Waters

### TIDAL BOUNDARIES ON RIVERS IN REGION 2

**Note:** Provincial freshwater regulations apply above these boundaries and Federal tidal regulations apply below these boundaries:

**Brunette R.:** Burlington Northern Railway Bridge

**Campbell R.:** Burlington Northern Railway Bridge

**Capilano R.:** CN Railway Bridge

**Coquitlam R.:** Mary Hill Bypass Bridge

**Fraser R.:** CPR Bridge at Mission

**Kanaka Cr.:** CPR Bridge

**Nathan Cr.:** CN Railway Bridge

**Nicomekl R.:** Burlington Northern Railway Bridge

**Pitt R.:** CPR Bridge

**Serpentine R.:** Burlington Northern Railway Bridge

**Seymour R.:** CN Railway Bridge

**Squamish R.:** a line running true west from the tip of the Squamish Dyke ("Windsurfer Spit")

**Stave R.:** CPR Bridge

**West Cr.:** CN Railway Bridge

**Whonnock Cr.:** CP rail line

**York Cr.:** CP rail line



**Family Fishing Waters**

Catch up with your kids!

Check out the Family Fishing Waters at

[www.env.gov.bc.ca/fw/fish/regulations/family-fishing](http://www.env.gov.bc.ca/fw/fish/regulations/family-fishing)

# REGION 2 - Lower Mainland

## WATER-SPECIFIC REGULATIONS

REGION 2

Lower Mainland

MANAGEMENT UNIT (NOT ALL SHOWN - SEE PAGE 5)		EXCEPTIONS TO THE REGIONAL REGULATIONS
ALICE LAKE	➔ 2-7	No powered boats
ALOUETTE LAKE (parts of)	➔ 2-8	No vessels in swimming areas, as buoyed and signed Speed restriction (8 km/h) at S. end of lake, S. of a line drawn from the BC Parks boat ramp to signs on the E. side of the lake
ALOUETTE RIVER *	2-8	Closed all year above signs near Alouette River Corrections Branch <b>No fishing</b> above 216th St. (including North Alouette River), May 1-June 30 No powered boats on mainstem
ALPHA LAKE	➔ 2-9	Electric motors only
ALTA LAKE	➔ 2-9	<b>No fishing</b> Dec 1-Mar 31 Release all fish; bait ban, single barbless hook; speed restriction (12 km/h)
ANDERSON CREEK *	2-4	<b>Closed all year</b>
ANGUS CREEK	2-5	<b>Closed all year</b>
ASHLU CREEK	2-6	Bait ban; release all steelhead
BEAR (MAHOOD) CREEK *	2-4	<b>Closed all year</b> above 152nd St. (Johnson Road)
BEAR LAKE	2-18	No powered boats
BIG SILVER CREEK	2-18	<b>No fishing</b> May 1-June 30
BIRKENHEAD LAKE	2-11	Bull trout (char) release
BIRKENHEAD RIVER *	2-11	Bait ban
BREM RIVER	2-13	<b>Closed all year</b> from upstream edge of falls (1.5 km from river mouth) to a point 100 m downstream Bait ban *, May 1-Oct 31
BROTHERS CREEK *	2-8	<b>Closed all year</b>
BROWNING LAKE	➔ 2-8	No powered boats
BRUNETTE RIVER	2-8	<b>Closed all year</b> from Cariboo Dam to Cariboo Rd Release all steelhead
BRUNETTE RIVER'S TRIBUTARIES	2-8	<b>Closed all year</b>
BURNABY LAKE	2-8	No powered boats
BURNABY LAKE'S TRIBUTARIES	2-8	<b>Closed all year</b>
CALVIN CREEK	2-5	<b>Closed all year</b>
CAMPBELL RIVER *	2-4	<b>Closed all year</b> above 12th Ave; <b>no fishing</b> below 12th Ave., Apr 1-June 30 Below 12th Ave., <b>no fishing</b> only from 21:00 hours to 05:00 hours each day, Aug 1-Dec 31
CAPILANO RIVER *	2-8	<b>Closed all year</b> above signs at footbridge situated 100 m below fish fence Bait ban, Aug 1-Oct 31 Release all steelhead
CEDAR LAKE	2-2	See Sumallo River
CHAPMAN CREEK	2-5	<b>Closed all year</b> from the falls to 100 m downstream. The falls are located about 550 m upstream of the power line crossing.
CHEAKAMUS RIVER	2-7	Bait ban; release all steelhead
CHEAM LAKE	2-3	<b>Closed all year</b>
CHEEKYE RIVER *	2-7	<b>Closed all year</b> including Brohm Creek
CHEHALIS LAKE'S TRIBUTARIES	2-19	<b>Closed all year</b>
CHEHALIS RIVER *	2-19	<b>Closed all year</b> from signs at Chehalis Lake outlet to main logging road bridge 2.4 km downstream <b>No fishing</b> below main logging road bridge 2.4 km below lake, May 1-31 Hatchery steelhead daily quota = 1
CHILLIWACK / VEDDER RIVERS * (Does not include Sumas River) (See map page 26)	2-4	<b>Closed all year</b> above and including Slesse Creek Below Slesse Creek to Vedder Crossing bridge: (a) <b>no fishing</b> May 1-June 30; (b) hatchery rainbow trout of any length 50 cm or less: daily quota = 4, July 1 - Apr 30; (c) hatchery steelhead daily quota = 1, year round Below Vedder Crossing bridge: (a) fly fishing only, bait ban, hatchery rainbow trout release (50 cm or less), and hatchery cut-throat release, May 1-31; (b) <b>no fishing</b> June 1-30; (c) hatchery rainbow trout of any length 50 cm or less: daily quota = 4, July 1-Apr 30; (d) hatchery steelhead daily quota = 1, year round
CHILQUA SLOUGH	2-8	Speed restriction (8 km/h)
COGBURN CREEK *	2-18	<b>No fishing</b> May 1-June 30
COQUIHALLA RIVER *	2-17	Upstream of the lower entrance to the lower railway tunnel: (a) <b>no fishing Nov 1 - June 30; (b) fly fishing only, single barbless hook, and bait ban</b> <b>No fishing</b> downstream of the lower entrance to the lower railway tunnel, Apr 1-Oct 31 Trout/char (including steelhead) release and bait ban, below the downstream entrance to the lower railway tunnel, Nov 1-Mar 31 (see map page 23)
COQUITLAM RIVER	2-8	<b>No fishing</b> above Mary Hill Bypass bridge, May 1-June 30 Hatchery trout daily quota = 2 (20-30 cm only), from Lougheed Highway bridge to Mary Hill Bypass bridge, July 1-Oct 15 No powered boats on parts
COMO (Welcome) LAKE	2-8	Trout/char daily quota = 2
CORBOLD CREEK	2-8	Bait ban
COUGAR CANYON CREEK	2-4	<b>Closed all year</b>

**NOTE:** If a lake or stream is NOT listed here, then only the Provincial Regulations (pages 9 through 11) and the Regional Regulations (page 23) apply. New restrictions are highlighted in blue. Check for any in-season changes at: [www.env.gov.bc.ca/fw/fish](http://www.env.gov.bc.ca/fw/fish)

**MANAGEMENT UNIT**  
(NOT ALL SHOWN - SEE PAGE 5)

**EXCEPTIONS TO THE REGIONAL REGULATIONS**

CRANBERRY LAKE	2-12	No powered boats
CULTUS LAKE	2-3	No vessels on parts; speed restriction (5km/h) at north end, as buoyed and signed
DAVIS LAKE	2-8	No powered boats
DEER LAKE (Burnaby)	2-8	Trout/char daily quota = 2; no powered boats
DEER LAKE (Sasquatch Park)	2-18	Electric motors only
ELAHO RIVER	2-6	Bait ban; release all steelhead
ELGIN CREEK *	2-4	<b>Closed all year</b>
"ERROCK" ("Squakum") LAKE	2-8	Engine power restriction - 7.5 Kw (10 hp); official name: Lake Errock
FERGUS CREEK *	2-4	<b>Closed all year</b>
FLORENCE LAKE	2-8	Trout/char release; bait ban, single barbless hook
FOLEY LAKE	2-3	Electric motors only
FRANCIS LAKE	2-19	No powered boats
FRASER RIVER	2-4	Dead fin fish may be used for bait only when fishing for sturgeon. See p. 9 in the Provincial Regulations <b>No fishing</b> in the area bounded by a line commencing at a fishing boundary sign located at the eastern end of Landstrom Bar (Scale Bar) to a fishing boundary sign on the opposite bank of the river, thence to a fishing boundary sign at the southern end of Croft Island, thence to a fishing boundary sign on the nearest bank of the river in a westerly direction, thence following the bank of the river in a westerly direction to the Point of Commencement, May 1-Oct 31
FROST CREEK	2-3	<b>No fishing</b> Oct 15-Apr 15
GARDEN BAY LAKE	2-5	Electric motors only
GOAT LAKE *	2-12	<b>No fishing</b> Nov 1-Mar 31
GRACE LAKE	2-19	No powered boats
GREEN LAKE	2-9	<b>No fishing</b> Dec 1-Mar 31 Release all fish; bait ban, single barbless hook; speed restriction on parts (10 km/h) and no towing on parts
GREEN TIMBERS LAKE	2-4	Trout/char daily quota = 2
HARRISON LAKE	2-18	Speed restriction (10 km/h) at south end, as buoyed and signed
HARRISON RIVER	2-18	Speed restriction or no powered boats in small bays along the river as signed
HASLAM LAKE	2-12	Electric motors only
HASTINGS CREEK *	2-8	<b>Closed all year</b>
HATZIC LAKE * AND SLOUGH	2-8	<b>No fishing</b> for Sturgeon <b>In Hatzic Lake</b> Speed restriction on parts (8 & 50 km/h)
HICKS LAKE	2-18	Engine power restriction - 7.5 Kw (10 hp)
HOPE SLOUGH	2-8	Electric motors only
HOTEL LAKE	2-5	Electric motors only
HYDE CREEK	2-8	<b>Closed all year</b>
HYLAND CREEK *	2-4	<b>Closed all year</b> above 152nd Street (Johnson Road)
INDIAN RIVER	2-8	Bait ban, Dec 1-Sept 30
INLAND LAKE	2-12	<b>No fishing</b> Nov 1-Mar 31 *; single barbless hook, Apr 1-Oct 31 No cutthroat trout 40 cm or more; engine power restriction - 7.5 Kw (10 hp)
IVEY (Horseshoe) LAKE *	2-11	<b>No fishing</b> Dec 1-Mar 31 Trout/char release; bait ban, single barbless hook
"JONES" LAKE	2-3	See Wahleach Lake
KANAKA CREEK	2-8	<b>No fishing</b> May 1-June 30 <b>Closed all year</b> from Cliff Park Falls to 112th Ave
KAWKAWA LAKE	2-17	<b>No fishing</b> Dec 1-Feb 28 Kokanee daily quota = 4
KHARTOUM LAKE	2-12	Wild Trout/char daily quota = 2 (none 40 cm or more) *; hatchery rainbow trout (adipose fin removed with healed scar, see diagram on page 14) = 4, kokanee daily quota = 5; single barbless hook
KLEIN LAKE	2-5	Electric motors only; ★ Wheelchair accessible
KOKOMO LAKE	2-5	Electric motors only
LAFARGE (Pinetree Gravel Pit) LAKE	2-8	Trout/char daily quota = 2
LEVETTE LAKE	2-6	Electric motors only
LIGHTNING LAKE (Manning Park)	2-1	No powered boats
LILLOOET LAKE * & LILLOOET RIVER *	2-9	Because regional quotas and gear restrictions are different in lakes and streams, please note: The channel between Lillooet Lake and Little Lillooet Lake is part of the Lillooet R. This channel starts at the southern end of Lillooet Lake where it is defined by the point of land on the west side and by a sign immediately across the channel and next to the main logging road on the east. Little Lillooet Lake's lower boundary is approximately 1 km upstream of Billygoat Creek (see map on page 26 and Little Lillooet Lake's entry, below)

REGION 2  
Lower Mainland

**BERRYSBAIT.COM**  
Your ONE STOP Tackle shop!  
1000's of fishing items. All available online!  
Fresh and saltwater gear as well as a large fly fishing and fly tying section. Pontoon, U & V boats too!  
*Serving the industry for over 40 years!*

"reel" store located at 14651 Westminster Hwy. Richmond, B.C.  
**604-273-5901 • support@berrysbait.com**

**Think Adventure**

**Play Hard... FISH HARDER!**

- ◆ Quality Inflatable Pontoon Boats
- ◆ Fly Patterns
- ◆ 5 Year Warranty on all frames and pontoons
- ◆ Pontoon Boat Rentals
- ◆ Affordable Fly Tackle

#104-4288 Lozells Ave Burnaby, BC ◆ 604-420-8840 or 1-855-782-FISH (3474)  
www.fishlanderpontoons.com ◆ info@fishlanderpontoons.com

# REGION 2 - Lower Mainland

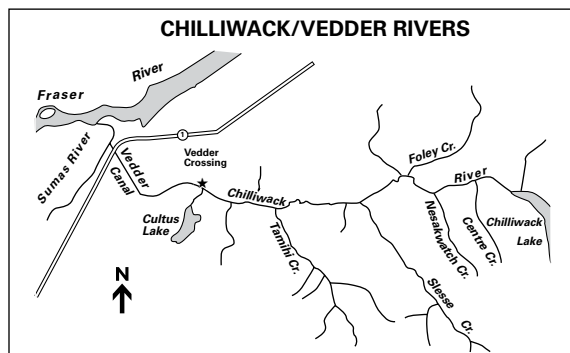
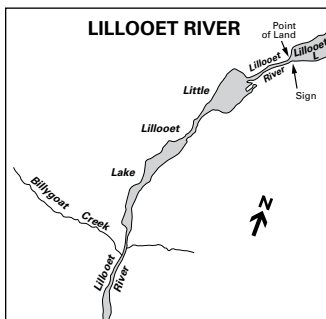
## WATER-SPECIFIC REGULATIONS

MANAGEMENT UNIT (NOT ALL SHOWN - SEE PAGE 5)		EXCEPTIONS TO THE REGIONAL REGULATIONS
LITTLE CAMPBELL RIVER	2-4	<b>No Fishing</b> between two white triangular fishing boundary signs downstream to the pedestrian bridge at the foot of Stayte Road, Aug 15-Sept 30 See Campbell River
LITTLE LILLOOET LAKE	2-10	Trout/char release; single barbless hook
LITTLE MUDDY CREEK	2-1	<b>Closed all year</b>
LITTLE STAWAMUS CREEK *	2-8	<b>Closed all year</b>
LIUMCHEN CREEK	2-3	<b>Closed all year</b> below the lower falls
LOIS LAKE	2-12	Wild Trout/char daily quota = 2 (none 40 cm or more) *, hatchery rainbow trout (adipose fin removed with healed scar) = 4, kokanee daily quota = 5; single barbless hook
LONZO ("Marshall") CREEK *	2-4	<b>No fishing</b> Feb 1-June 15 Trout/char only 20-30 cm in length may be kept; ⚡ Age restriction (see page 5 in the Provincial Regulations)
LOST LAKE (near Whistler) ➡	2-8	Electric motors only
LYNN CREEK	2-8	<b>Closed all year</b> between signs 200 m above and 150 m below Twin Falls Bridge *; bait ban (mainstem only)
MCCARTNEY CREEK *	2-8	<b>Closed all year</b>
MCKAY CREEK *	2-8	<b>Closed all year</b>
MCLENNAN CREEK *	2-8	<b>Closed all year</b>
MAMQUAM RIVER	2-7	Bait ban; release all steelhead
"MARSHALL" CREEK	2-4	See Lonzo Creek
MASHITER CREEK	2-7	<b>Closed all year</b>
MIAMI CREEK	2-19	Electric motors only
MIKE LAKE ➡	2-8	No powered boats
MILL LAKE (Abbotsford) ➡	2-4	Trout/char daily quota = 2; ★ Wheelchair accessible: paved path to dock with rails
MIXAL (Bear) LAKE	2-5	Electric motors only
MORGAN LAKE	2-8	Trout/char release; bait ban, single barbless hook
MORRIS LAKE	2-19	Wild trout/char release; hatchery trout/char daily quota = 2 (none under 30 cm); electric motors only
MORRIS CREEK	2-19	Electric motors only
MOSQUITO CREEK *	2-8	<b>Closed all year</b>
"MOSS POTHOLE" LAKES	2-18	<b>Closed all year</b> ; unnamed pothole lakes all located east of the power line and approx. 2 km east of Hicks Lake, 3 km south of Deer Lake and 1 km SE of Moss Lake
NATHAN (Beaver) CREEK *	2-4	<b>Closed all year</b> above 272nd Street (Jackman Road)
NELSON CREEK *	2-8	<b>Closed all year</b>
NICOMEKL RIVER	2-4	<b>Closed all year</b> above 208th St. (Berry Road) *; below 208th St., <b>no fishing</b> Apr 1-June 30 * Below 208th St., <b>no fishing</b> from 21:00 hrs to 05:00 hrs each day * Aug 1-Dec 31 No angling from powered boats above dyke gates, no towing on parts, speed restriction (15 km/h)
NICOMEN SLOUGH	2-8	Speed restriction on parts (8 km/h)
NITA LAKE ➡	2-9	Electric motors only
NOONS CREEK	2-8	<b>Closed all year</b> above railway bridge *
NORRISH (Suicide) CREEK	2-8	<b>No fishing</b> May 1-June 30
NORTH ALOUETTE RIVER	2-8	<b>No fishing</b> above 216th St. (Fifth Ave), May 1-June 30 * No powered boats
NORTH LAKE	2-5	Electric motors only
ONE MILE LAKE	2-9	⚡ Age restriction (see page 5 in the Provincial Regulations)
PARTINGTON CREEK	2-8	<b>Closed all year</b>
"PAQ" LAKE	2-5	See Lily Lake
PHELIX CREEK *	2-11	<b>Closed all year</b>
PITT LAKE	2-8	North of boundary signs (on the E. and W. shores) near the head of the lake: wild trout/char release and single barbless hook

**NOTE:** If a lake or stream is NOT listed here, then only the Provincial Regulations (pages 9 through 11) and the Regional Regulations (page 23) apply. New restrictions are highlighted in blue. Check for any in-season changes at: [www.env.gov.bc.ca/fw/fish](http://www.env.gov.bc.ca/fw/fish)

**Page Creek Cooler in Abbotsford BC**

Complete Processing for All your Fish & Game!  
Flash Freezer • Custom Cutting  
Call Joe at: 604-556-6857





**MANAGEMENT UNIT**  
(NOT ALL SHOWN - SEE PAGE 5)

**EXCEPTIONS TO THE REGIONAL REGULATIONS**

PITT RIVER *	2-8	<b>Closed all year</b> within Garibaldi Park; speed restriction at Grant Narrows (10 km/h) Bait ban upstream of Pitt Lake
POWELL LAKE *	2-12	<b>No fishing</b> Nov 1-Mar 31 No powered boats in One Mile Bay
RICE LAKE (North Vancouver) ➡	2-8	Trout/char daily quota = 2; ★ Wheelchair accessible: excellent path system; see gate attendant for access
RODGERS CREEK *	2-8	<b>Closed all year</b>
ROLLEY LAKE ➡	2-8	No powered boats
ROSS LAKE	2-2	<b>No fishing</b> Nov 1-June 30 Char release, trout daily quota = 3 (none under 33 cm), bait ban; single barbless hook Note: Boundary between Ross Lake and Skagit River is marked by signs
RUBY CREEK *	2-5	<b>Closed all year</b> from Ruby Lake to signs 100 m downstream
RUBY LAKE	2-5	<b>Closed all year</b> in the outlet bay within 100 m of the head of Ruby Creek Wild cutthroat trout daily quota = 2 (none 40 cm or more)
SAKINAW LAKE	2-5	<b>No fishing</b> easterly of a line drawn from a boundary sign located at the north side of the Sakinaw Lake boat launch southwesterly to a boundary sign located at 49° 41.50'N and 123° 58.45'W, Nov 1-Dec 31 <b>No fishing</b> in "Bear Bay", easterly of a line drawn from a boundary sign located at 49° 40.05'N and 124° 02.13'W due south to a boundary sign on the opposite shore, Nov 1-Dec 31 Kokanee release
SALMON RIVER *	2-4	<b>Closed all year</b> above 232nd St. (Livingstone Road)
SARDIS PARK POND	2-4	⊕ Age restriction (see page 5 in the Provincial Regulations)
SASAMAT LAKE ➡	2-8	No powered boats, May 1-Sept 30; electric motors only, Oct 1-Apr 30
SAYRES (Cedar) LAKE	2-8	Trout/char daily quota = 2; bait ban, single barbless hook; electric motors only
SCHKAM (Lake Of The Woods) LAKE ➡	2-18	Electric motors only
SCOTIA CREEK *	2-11	<b>Closed all year</b>
SCOTT (Hoy) CREEK *	2-8	<b>Closed all year</b>
SERPENTINE RIVER	2-4	<b>Closed all year</b> above 168th St. at Bothwell Park * <b>No fishing</b> below 168th St. at Bothwell Park, Apr 1-June 30 * Below 168th St. at Bothwell Park: <b>no fishing</b> only from 21:00 hours to 05:00 hours each day, * Aug 1-Dec 31 No angling from powered boats above dyke gates
SEYMOUR RIVER	2-8	<b>Closed all year</b> above signs at Spur 7 (1.5 km below Seymour Dam) <b>Closed all year</b> between signs 200 m above and 130 m below pipeline bridge (near Greater Vancouver Water District gate) Trout/char release (including steelhead) Fly fishing only, and bait ban from Spur 4 bridge to signs at Spur 7
SEYMOUR RIVER'S TRIBUTARIES	2-8	<b>Closed all year</b>
SHOVELNOSE CREEK *	2-6	<b>Closed all year</b>
SILVERHOPE (Silver) CREEK *	2-2	<b>No fishing</b> above Silver Lake, Oct 1-July 31 <b>Closed all year</b> from Silver Lake to the bailey bridge situated 8 km above Hwy #1 Above Silver Lake, fly fishing only and bait ban, Aug 1-Sept 30 Bait ban below bailey bridge situated 8km above Hwy #1
SILVER (Silverhope) LAKE	2-2	Release all fish; bait ban, single barbless hook
SKAGIT RIVER *	2-2	<b>No fishing</b> Nov 1-June 30 Release all fish; bait ban Note: boundary between Skagit River and Ross Lake is marked by signs
SOUTH ALOUETTE RIVER	2-8	See Alouette River
SQUAMISH POWERHOUSE CHANNEL	2-6	Bait ban; Squamish River tributary located upstream of Ashlu Creek
SQUAMISH RIVER	2-6	Bait ban; release all steelhead *
SQUAMISH RIVER'S TRIBUTARIES	2-6	All tributaries <b>closed all year</b> EXCEPT: Ashlu Creek, Cheakamus, Elaho and Mamquam Rivers, and the Squamish Powerhouse Channel
STATLU CREEK *	2-19	<b>Closed all year</b>
STAVE RIVER	2-8	<b>No fishing</b> in the Ruskin spawning channel, from the inlet near the dam downstream to the boat ramp crossing
STAWAMUS RIVER	2-9	Bait ban, Dec 1-Sept 30
STRAWBERRY SLOUGH	2-8	Speed restriction on parts (8 km/h)
SUMALLO RIVER * (includes "Cedar" Lake, at Sunshine Valley)	2-2	<b>No fishing</b> Nov 1-June 30 Bait ban
SWELTZER CREEK *	2-3	<b>Closed all year</b>

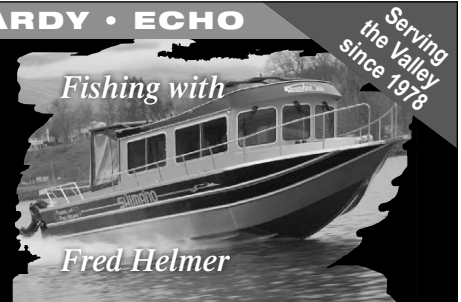
SIMMS • SHIMANO • GLOOMIS • SAGE • HARDY • ECHO

**FRED'S CUSTOM TACKLE**

- Two Great Fly and Tackle Shops
- Guided Fishing trips

[www.fredscustomtackle.com](http://www.fredscustomtackle.com) • [info@fredscustomtackle.com](mailto:info@fredscustomtackle.com)

Chilliwack 604-858-7344 • Abbotsford 604-761-1481 • BC Toll Free 1-888-858-7344



# REGION 2 - Lower Mainland

## WATER-SPECIFIC REGULATIONS

REGION 2

Lower Mainland

MANAGEMENT UNIT (NOT ALL SHOWN - SEE PAGE 5)		EXCEPTIONS TO THE REGIONAL REGULATIONS
TAILLEFER CREEK	2-11	<b>No fishing</b> May 1-June 30
TAMIHI CREEK	2-3	<b>Closed all year</b> below the falls 200 m upstream of Chilliwack River <b>No fishing</b> above the falls 200 m upstream of Chilliwack River, May 1-June 30
TROUT LAKE (Sasquatch Park)	2-18	No powered boats
TROUT LAKE (Sechelt)	2-5	Electric motors only
TWIN LAKES *	2-8	<b>Closed all year</b>
VEDDER RIVER	2-4	See Chilliwack River
WAGG CREEK	2-8	<b>Closed all year</b>
WAHLEACH ("Jones") LAKE	2-3	Trout/char daily quota = 2 (none under 40 cm)
WAHLEACH ("Jones") LAKE'S TRIBUTARIES	2-3	<b>Closed all year</b>
WAUGH (WORM) LAKE	2-5	Electric motors only
WEAVER LAKE AND CREEK *	2-19	<b>Closed all year</b> from signs at log booms on Weaver Lake to Sakwi Creek Engine power restriction on Weaver Lake - 7.5 Kw (10 hp)
WEST LAKE	2-16	Speed restriction (12 km/h)
WHONNOCK LAKE	2-8	No powered boats
WIDGEON CREEK	2-8	No powered boats
WIDGEON SLOUGH	2-8	Speed restriction (5 km/h)
WOLF LAKE	2-19	No powered boats
WOOD LAKE	2-19	No powered boats

**NOTE:** If a lake or stream is NOT listed here, then only the Provincial Regulations (pages 9 through 11) and the Regional Regulations (page 23) apply. New restrictions are highlighted in blue. Check for any in-season changes at: [www.env.gov.bc.ca/fw/fish](http://www.env.gov.bc.ca/fw/fish)

### BEAVER MOUNTAIN WORKS

custom handmade fishing - hunting - outdoor gear



YOU DREAM IT, WE MAKE IT!

(778) 994-1580

[www.beavermountainworks.com](http://www.beavermountainworks.com)  
info@beavermountainworks.com - Maple Ridge BC

### COQUIHALLA LAKES LODGE

35600 Coquihalla Lakes Rd. Hwy. 5 Exit 228  
Between Hope and Merritt BC  
Tel: 250.378.2096 Toll-free: 1.877.978.2096

## Follow your favourite lakes

and get notified as new information is posted.

[AnglersAtlas.com](http://AnglersAtlas.com)

### GANDER'S TAXIDERMISTRY LTD. SINCE 1964

Our famous skin-mounts, or absolutely true to life reproductions!



Fish, Game heads, Rugs, Birds & Life size mounts  
Preserving Memories for a Lifetime  
16084 Fraser Hwy. Surrey B.C. V4N 0G3  
P. 604.597.2414 • F. 604.597.8245  
[www.ganderstaxidermy.com](http://www.ganderstaxidermy.com) • [info@ganderstaxidermy.com](mailto:info@ganderstaxidermy.com)

## Stillwater Sports

"Best L'il Lure House in Ladner"


- Complete line of Salt & Fresh Water Bait & Tackle
- Licenses & Tags
- Guns & Ammo

604.946.9933  
4849 Delta St, Delta BC  
Visit our web page at [stillwatersports.ca](http://stillwatersports.ca)

## SEA TO SHORE WE PULL MORE!



PCW 3000  
1550 lbs CAPACITY  
WEIGHTS 20LBS  
POWERED BY HONDA



West Coast Winch  
[westcoastwinch@gmail.com](mailto:westcoastwinch@gmail.com)  
[www.westcoastwinch.com](http://www.westcoastwinch.com)

PCW 5000  
2200 lbs CAPACITY  
WEIGHTS 35LBS  
POWERED BY HONDA  
Call 604-888-1486 or  
1-800-667-6167